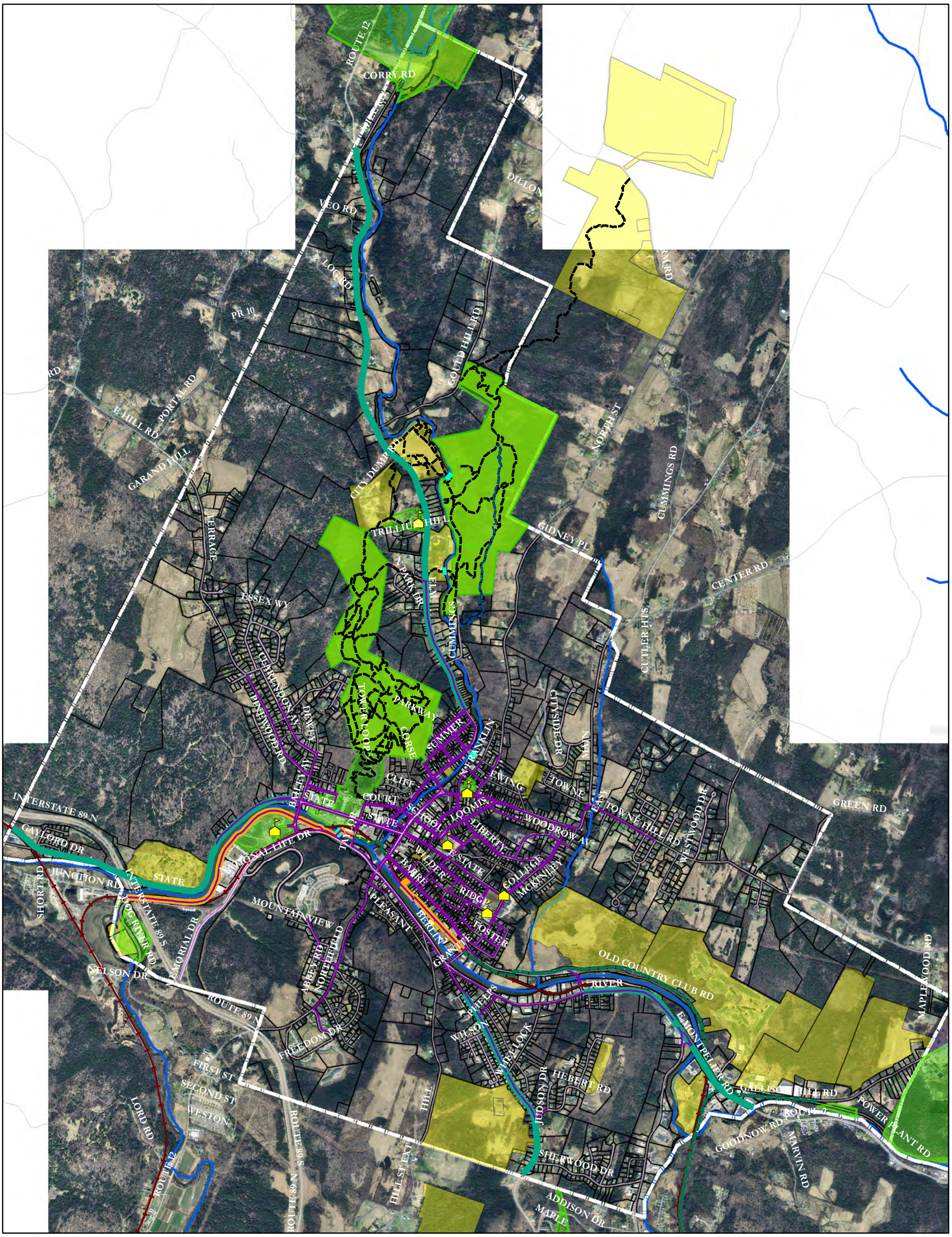

Legend

City Parks	CVR Path	Public Sidewalk
Public Land	Path	Shared Use Path
City Boundary	Railroad	Bicycle & Pedestrian Bridge
Water courses	School	On-Road Bicycle Facility
Parcel Lines	Conserved land	Bike Trail

Montpelier in Motion

City of Montpelier, Vermont

Bicycle & Pedestrian Resources

BROADREACH Planning & Design

RSG the science of insight

Feet

0 1,000 2,000 4,000 6,000 8,000

July 14, 2014

Figure A-1

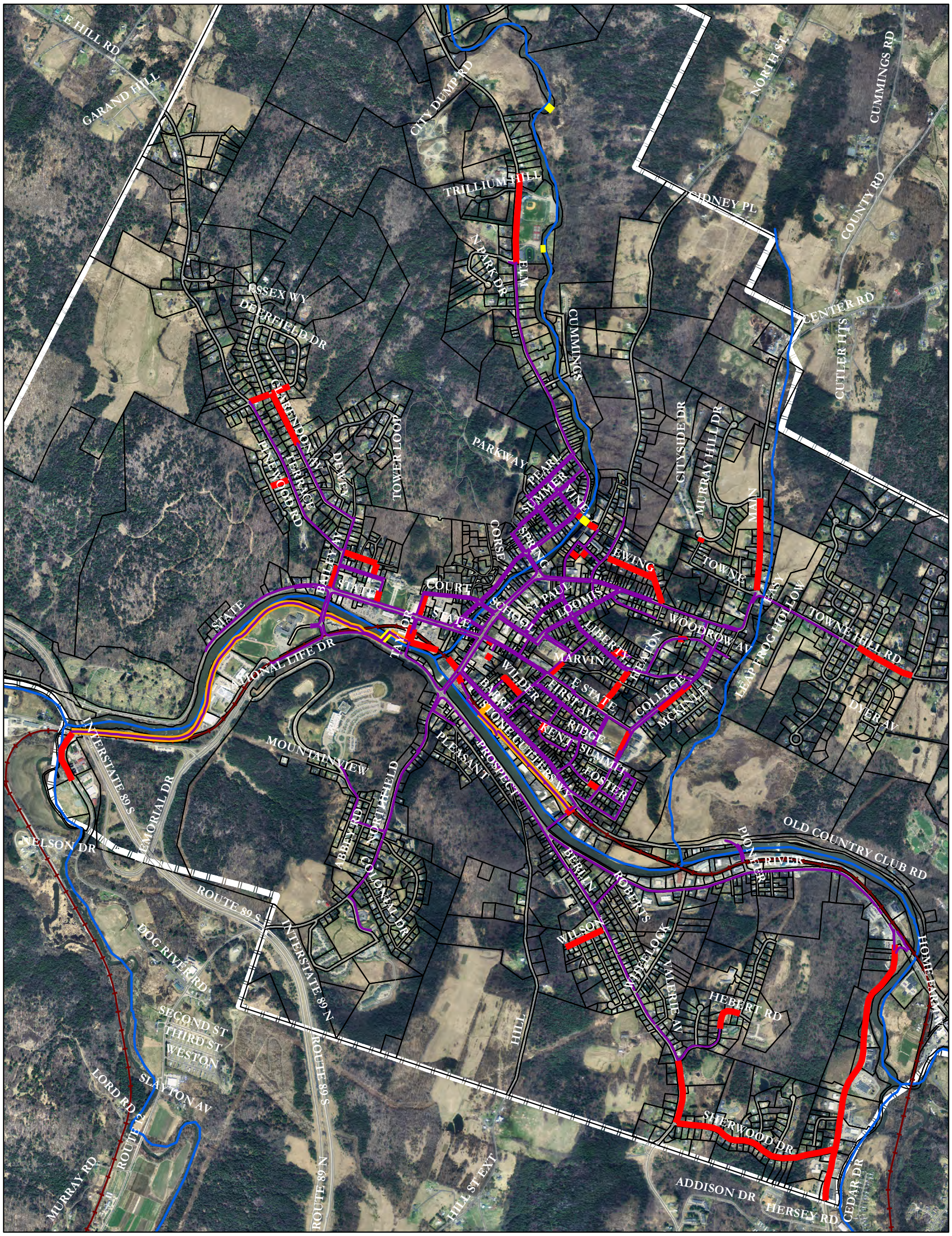

Legend

- Railroad
- Water courses
- Parcel Lines
- City Boundary
- Gaps in the Sidewalk System
- Public Sidewalk
- Bicycle & Pedestrian Bridges
- Shared Use Paths

Montpelier in Motion

City of Montpelier, Vermont

BROADREACH Planning & Design

RSG the science of insight

Sidewalk Gaps

Feet

0 500 1,000 2,000 3,000 4,000

September 22, 2014

Figure A-2

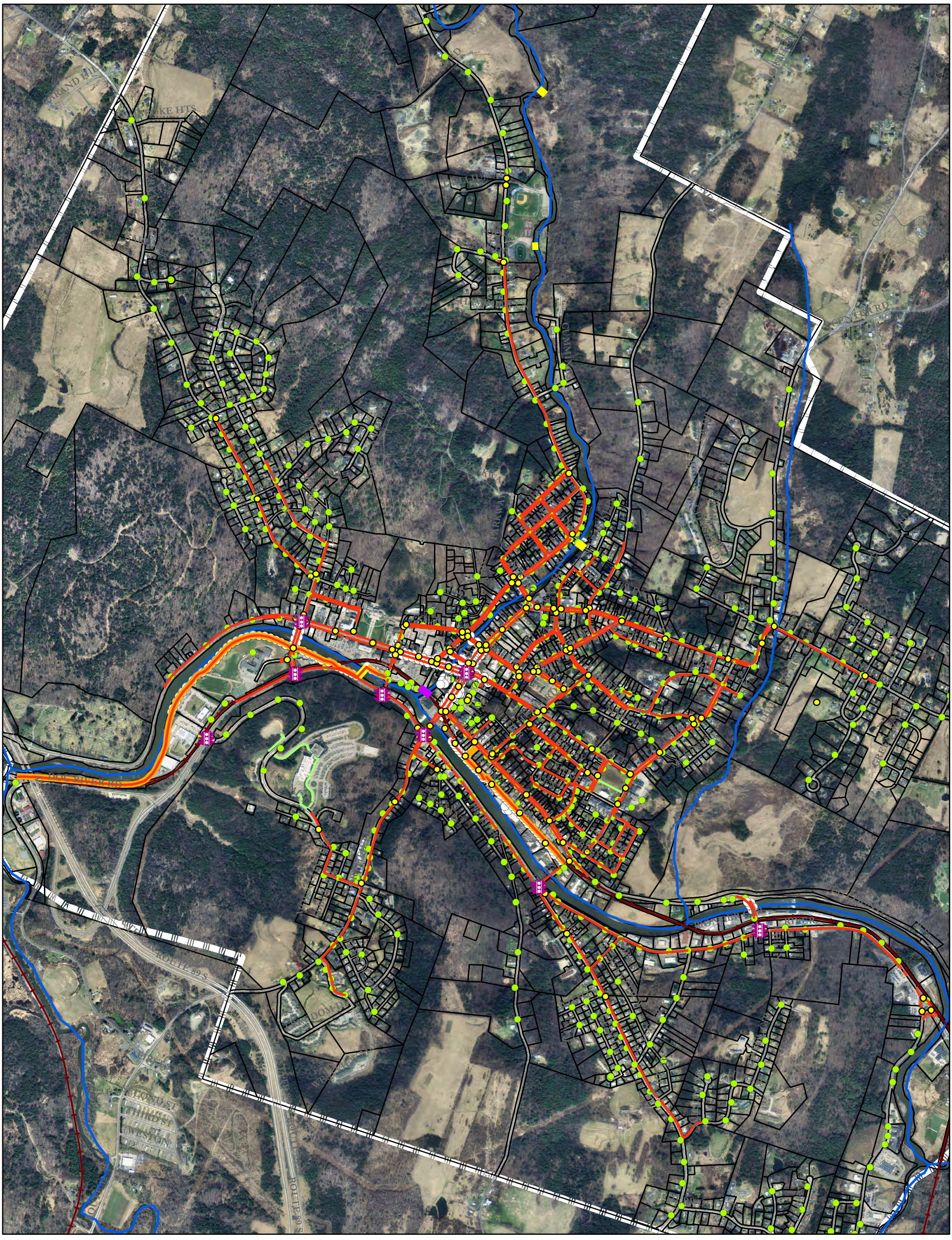

Legend

Railroad	Shared Use Paths	Traffic Signal
Water courses	Pedestrians on RR Bridge	Crosswalks
Parcel Lines	City Light Fixture	Public Sidewalk
City Boundary	GMP Utility Pole	Private Sidewalks
		Pedestrian Bridges

Montpelier in Motion

City of Montpelier, Vermont

BROADREACH Planning & Design

RSG the science of insight

Pedestrian Infrastructure

Feet

0 600 1,200 2,400 3,600 4,800

July 7, 2014

Figure A-3

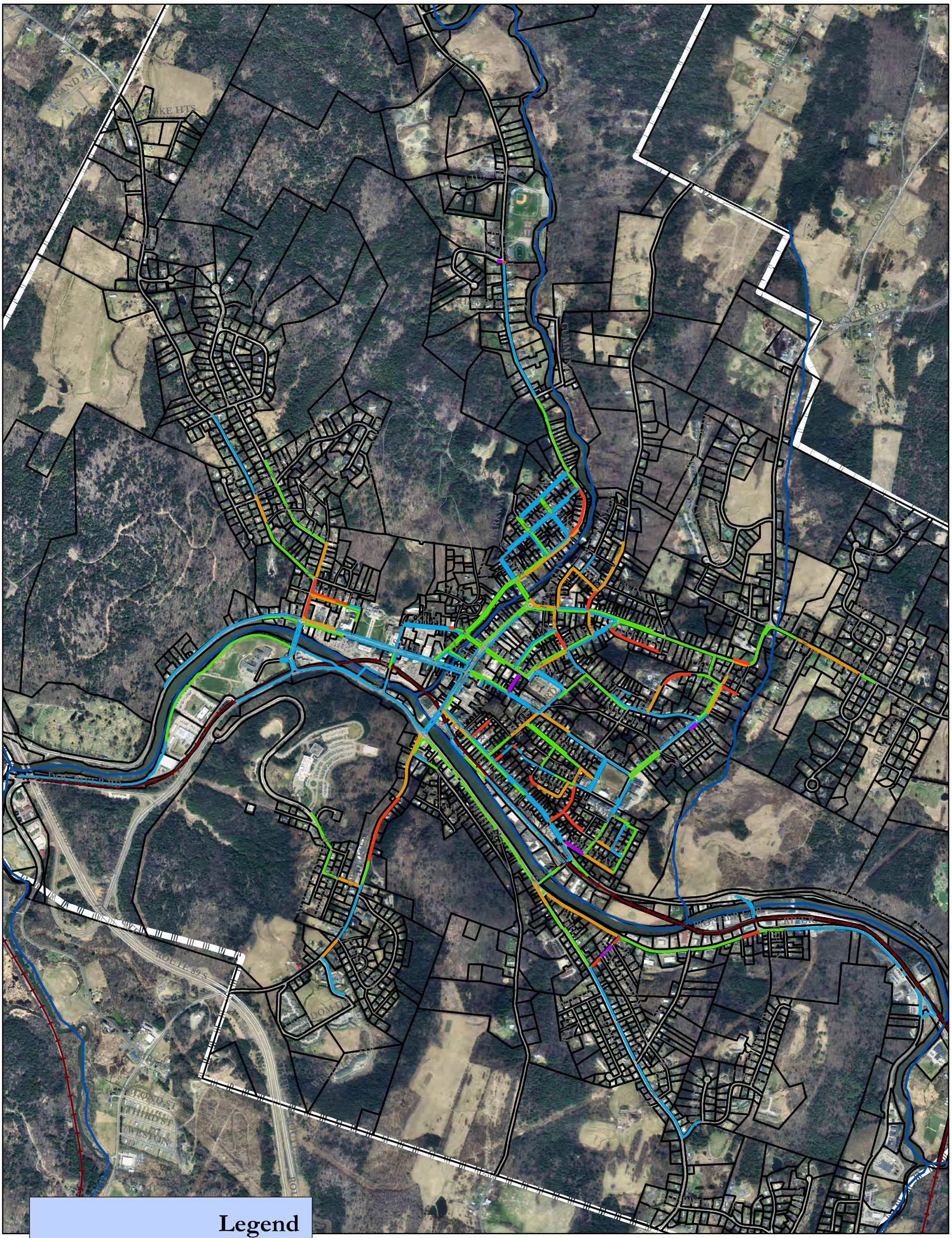

Montpelier in Motion

City of Montpelier, Vermont

BROADREACH Planning & Design

RSG the science of insight

Sidewalk Ratings

Feet

0 600 1,200 2,400 3,600 4,800

July 14, 2014

Figure A-4

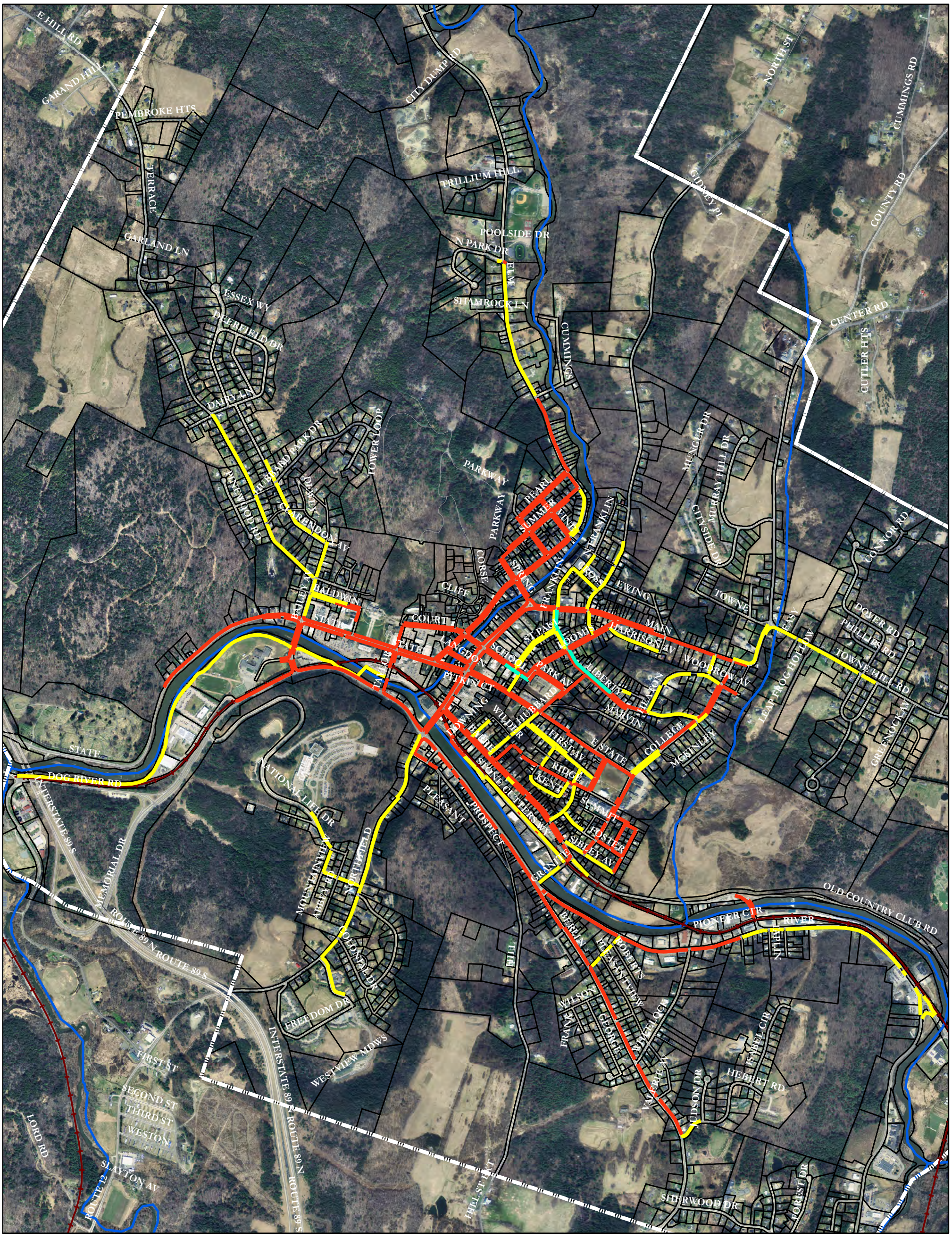

Legend

- City Boundary
- Water courses
- Parcel Lines
- Railroad

Public Sidewalks Material

- Asphalt Surface
- Concrete Surface
- New Concrete Surface

Montpelier in Motion

City of Montpelier, Vermont

Sidewalk Surface

BROADREACH Planning & Design

RSG the science of insight

Feet

0 600 1,200 2,400 3,600 4,800

July 14, 2014

Figure A-5

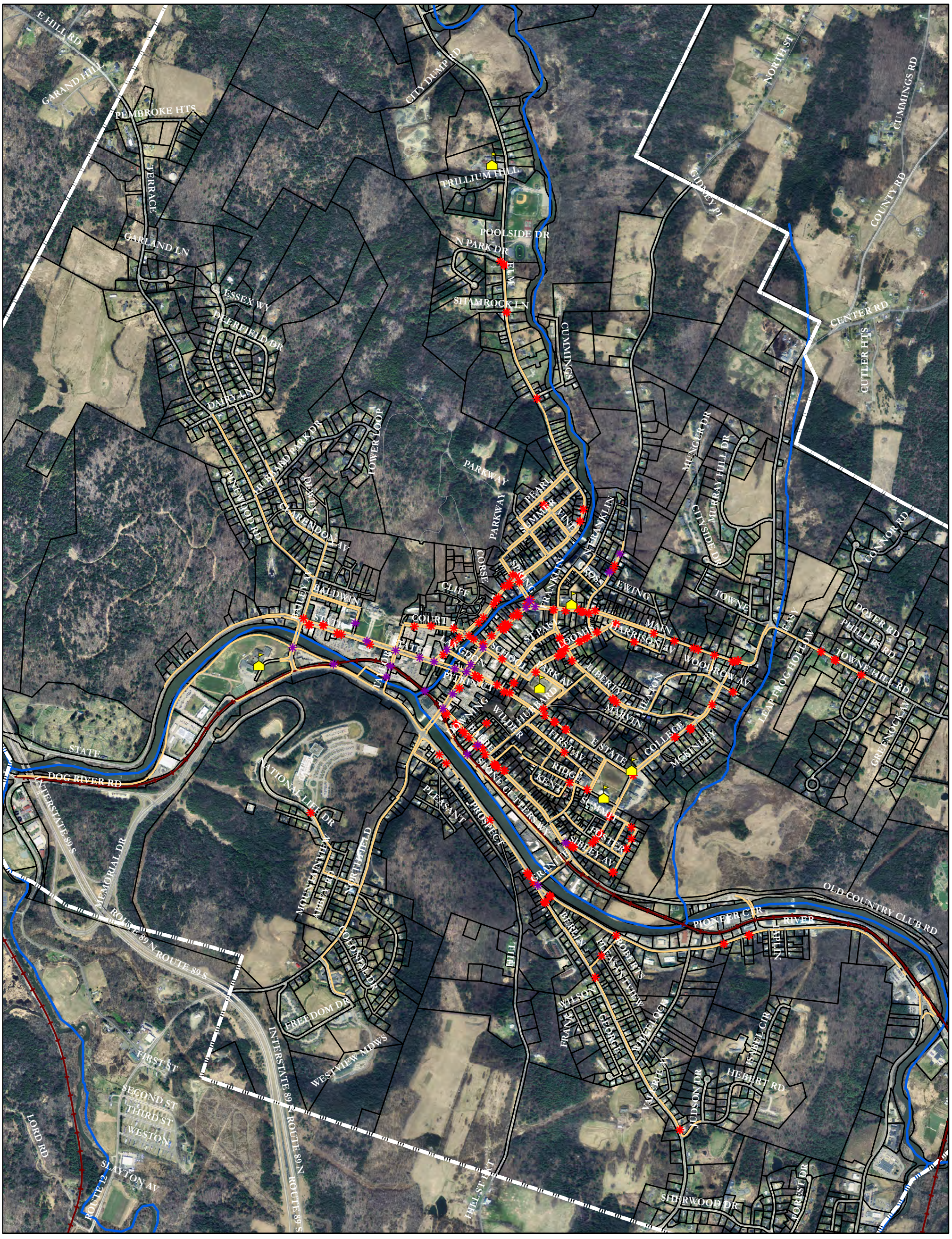

Legend

Railroad		Pedestrian Hazard	*
City Boundary		Sidewalk Hazard	*
Water courses		Public Sidewalks	
Parcel Lines		School	

Montpelier in Motion

City of Montpelier, Vermont

Pedestrian Hazards

BROADREACH Planning & Design

RSG the science of insight

Feet

0 600 1,200 2,400 3,600 4,800

July 11, 2014

Figure A-6

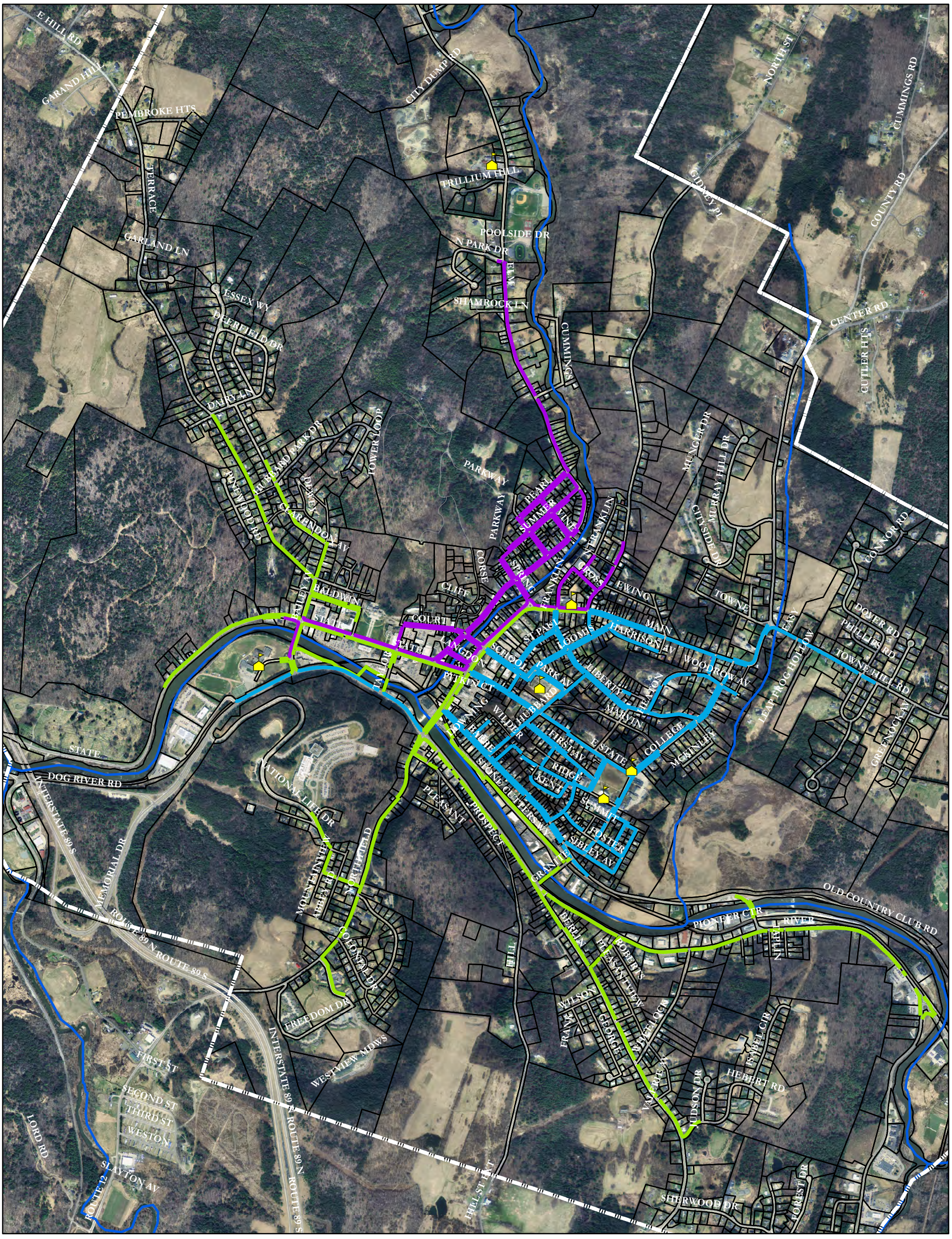

Legend

School

City Boundary

Water courses

Parcel Lines

Sidewalk Snowplow Route

Plow Route

1

2

3

Montpelier in Motion

City of Montpelier, Vermont

BROADREACH Planning & Design

RSG the science of insight

Sidewalk Snowplow Routes

Feet

0 625 1,250 2,500 3,750 5,000

July 14, 2014

Figure A-7